



1 N1 Old historic town Bad Radkersburg (AT)

This is the place where nature meets culture. Wander through the historic old town, visit its colourful bars and restaurants, and discover all cultural gems Bad Radkersburg has to offer.



2 S2 Mill on the Mura River (HR)

The old wooden river mill, located in Žabnik, marks the northernmost point of Croatia. It represents a unique example of traditional architectural heritage in Croatia and beyond. The sound of murmuring water and creaking millstone take visitors back to 1902 when flour was ground for the first time on that floating "old man".




3 N2 Vinarium Tower (SI)

The Vinarium Tower is the tallest lookout tower in Slovenia, 53.5 m high, offering beautiful 360 ° views of the colourful landscape that extends from the Lendava hills to the Mura river basin and captures breath-taking views of the plains and hills of Slovenia, Hungary, Croatia and Austria.



4 N3 Lake in Kistolmács (HU)

The reservoir lake with a surface area of over 11 hectares, and a depth between 1-7 meters, is suitable for fishing and swimming. It is a perfect place to choose for a picnic. Accommodation, restaurants, buffets and a camping site can be found around the lake.



5 S6 Scenic Mura-Drava confluence (HR)

The area at the Mura-Drava confluence is located near the settlement of Legrad and it is a Special Zoological Reserve Veliki Pažut. It preserves some of the natural river dynamics typical for the Mura and Drava rivers, and it is characterized by the intersection of many canals and old oxbows with sand dunes, gravel bars and low banks, resulting in specific flora and fauna.



6 N5 Gyékényes Lake (HU)

Gyékényes, pebble lake with crystal clear water, is a perfect spot for fishing, swimming, guided diving, and a popular summer destination with different amenities.



7 S8 The Sands of Đurđevac (HR)

The Sands of Đurđevac, also known as Bloody Sands or Croatian Sahara, is designated as a Special Geographical and Botanical Reserve. The sandy area of 19,5 ha is the remaining, untamed area of sands from the Drava River. Explore this natural phenomenon with distinctive sand vegetation, including endemic plants.



8 S10 Drava Story Visitor Centre (Dravska priča) (HR)

The property is surrounded by a protected lawn with an area of 1.2 ha which contains various facilities for an unforgettable experience – an educational path where visitors can learn about the species of trees and shrubs in the park, a gazebo, a storks hospice or recovery site, RIVER'SCOOL, hotel for insects, aroma garden, vegetable garden, old varieties orchard, owl-shaped labyrinth, children's playground and a River bar.



9 N8 Sand riverbank near Eperjespuszta (HU)

From Drávaszabolcs there is a detour option along the Drava River further along the dyke towards the border with Croatia. The area, as it is very far from settlements, is a beloved place for nature lovers. In the right season, a high number of cormorants can be seen. When the water level is low, the sand riverbank is a great place for sunbathing.



10 N10 Kopački rit Nature Park (HR)

Depending on the water levels, the Danube and Drava rivers constantly shape and change the look of Kopački rit, creating a beautiful mosaic of lakes, canals, ponds, floodplain forests, reed beds and wet meadows. It is one of the best-preserved floodplains in Europe and the largest inland delta of the Danube. The whole area is widely known as a habitat for numerous waterfowl birds, population of a common deer and its most significant inhabitant – white tailed eagle, which is also a symbol of the Park.



11 S14 Mesarske livade - Tošina bara (SR)

Mesarske livade wetland is a place where civilization and untouched nature meet. It offers a unique opportunity for frequent encounters with wild animals living in the area. Here you might encounter the black stork, majestic white-tailed eagle, or white and grey herons.



12 S16 Bačko Podunavlje - Walking Path Štrbac (SR)

Walking path Štrbac, situated between villages Bački Monoštor and Bezdan, is surrounded by wetlands of Monoštor. It also offers an educational walking path, which is marked with comprehensive info boards, tables and benches to sit and relax surrounded by untouched nature.

Discover, experience, cycle for nature!

The Amazon of Europe Bike Trail team warmly invites you to discover bike trails on both sides of the Mura, Drava and Danube rivers, and their endless riverine landscapes through Austria, Slovenia, Hungary, Croatia and Serbia, the area of the planned 5-country UNESCO Biosphere Reserve. Cycle along three rivers in 27 stages, over 1 250 km, and follow the bike trail through deep shades of ancient forests. While nature knows no borders, there are still administrative borders. Therefore, signs marking the Amazon of Europe Bike Trail differ from country to country. Search for our logo and enjoy cycling along the Mura, Drava and Danube rivers.

We wish you a pleasant ride and thank you for visiting the Amazon of Europe Bike Trail!



Amazon of Europe Bike Trail

Project co-funded by the European Union funds (ERDF,IPA). The project started on 1st June 2018 and lasts until the 31st May 2021. The total budget of the project is 3,176,000.00 €, divided between 15 full partners.



For more information
contact us at
info@aoebikettrail.com
www.aoebikettrail.com





Amazon of Europe Bike Trail within UNESCO 5-country Biosphere Reserve Mura-Drava-Danube*



- Zonation**
- Core Zone
 - Buffer Zone
 - Transition Zone
 - Different valid zonation exist

- Legend**
- N1 Stage number
 - Bike trail stages

*nominated to UNESCO by Austria, Slovenia, Croatia, Hungary and Serbia in September 2019

